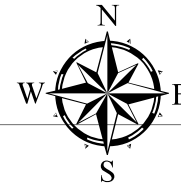

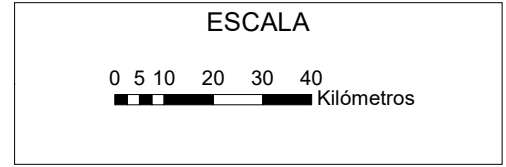


Producción (Toneladas)



TITULO:
HUILA
PRODUCCIÓN DE PANELA 2019
(Hectareas)

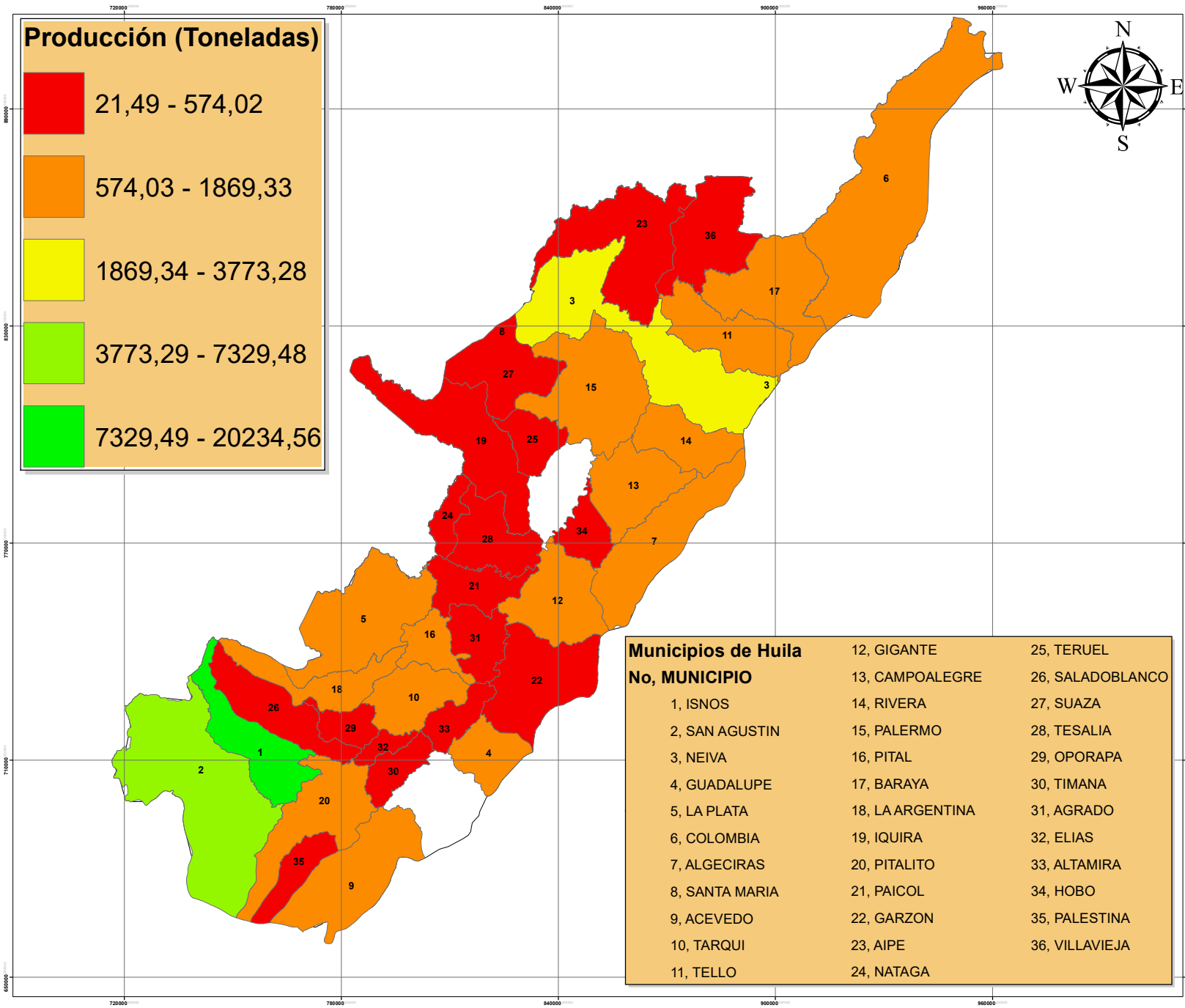


**SISTEMA DE INFORMACIÓN
 PANELERO
 S.I.P.A**
 Sistema de Información Geográfica
 (SIG)

Coordinate System: MAGNA Colombia
 Bogota
 Projection: Transverse Mercator
 Datum: MAGNA

**FEDERACIÓN NACIONAL DE
 PRODUCTORES DE PANELA**

Fondo Nacional
 de la Panela



| Municipios de Huila | | |
|---------------------|-------------|------------------|
| No, | MUNICIPIO | |
| 1, | ISNOS | 12, GIGANTE |
| 2, | SAN AGUSTIN | 13, CAMPOALEGRE |
| 3, | NEIVA | 14, RIVERA |
| 4, | GUADALUPE | 15, PALERMO |
| 5, | LA PLATA | 16, PITAL |
| 6, | COLOMBIA | 17, BARAYA |
| 7, | ALGECIRAS | 18, LA ARGENTINA |
| 8, | SANTA MARIA | 19, IQUIRA |
| 9, | ACEVEDO | 20, PITALITO |
| 10, | TARQUI | 21, PAICOL |
| 11, | TELLO | 22, GARZON |
| | | 23, AIPE |
| | | 24, NATAGA |
| | | 25, TERUEL |
| | | 26, SALADOBLANCO |
| | | 27, SUAZA |
| | | 28, TESALIA |
| | | 29, OPORAPA |
| | | 30, TIMANA |
| | | 31, AGRADO |
| | | 32, ELIAS |
| | | 33, ALTAMIRA |
| | | 34, HOBO |
| | | 35, PALESTINA |
| | | 36, VILLAVIEJA |